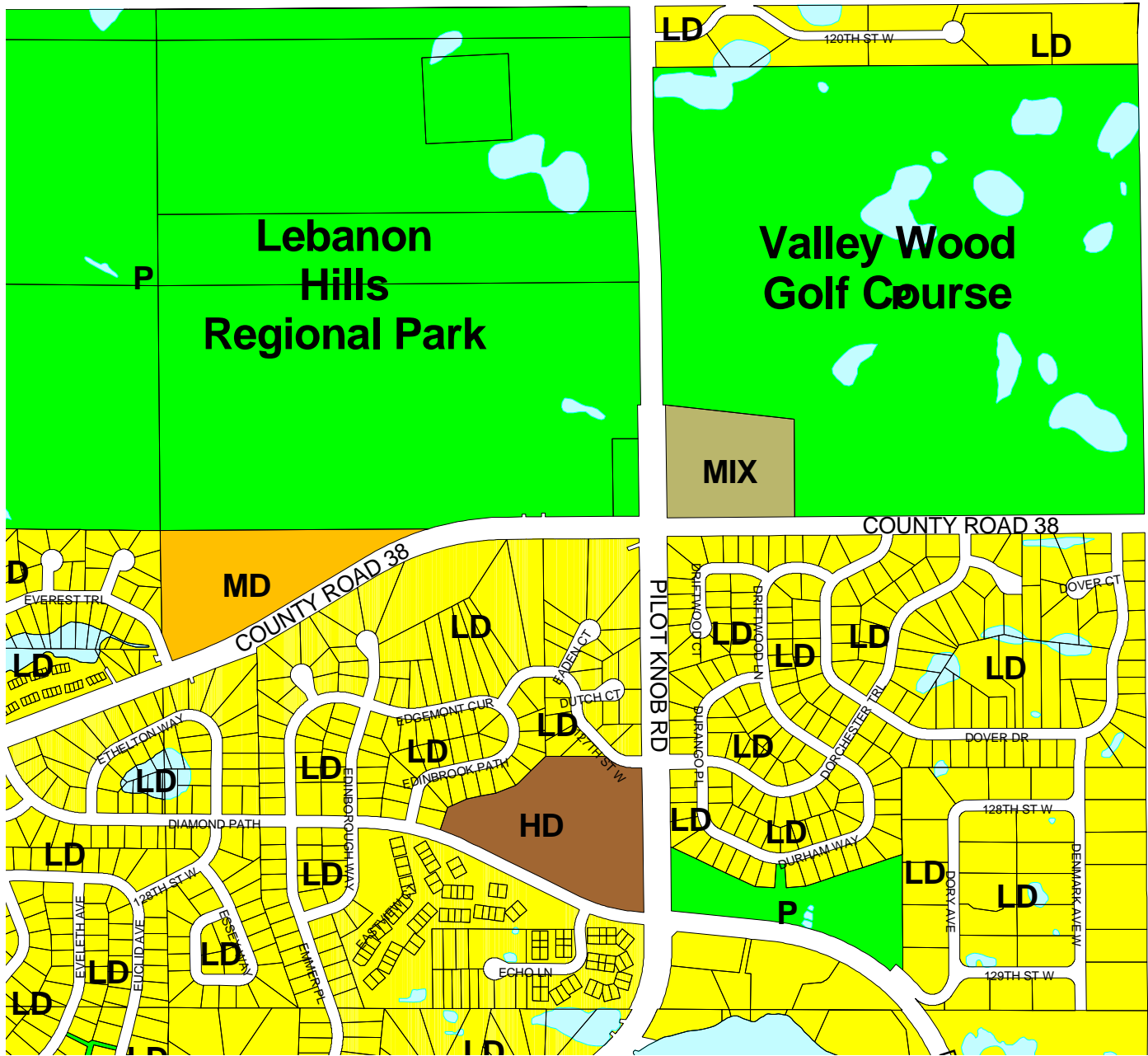


FIGURE L-4

Neighborhood Service Center - 125th Street/Pilot Knob Road



Sources:

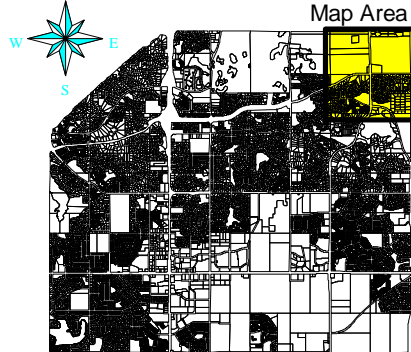
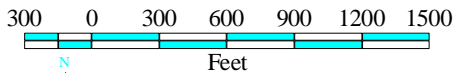


apple valley
Planning Department

Dakota County Surveying & Land Information Department
The Lawrence Group
SEH, Inc.



Map Updated 12/31/1999
Printed 12/3/2000



LEGEND

— Temporary Sand & Gravel Operations

Land Use:

- LD - Low Density Residential (0-6 Units/Acre)
- MD - Medium Density Residential (6-12 Units/Acre)
- HD - High Density Residential (12+ Units/Acre)
- C - Commercial
- IND - Industrial
- NS - Neighborhood Service
- MIX - Mixed Use
- INST - Institutional
- P - Park
- W - Water/Wetland/Pond