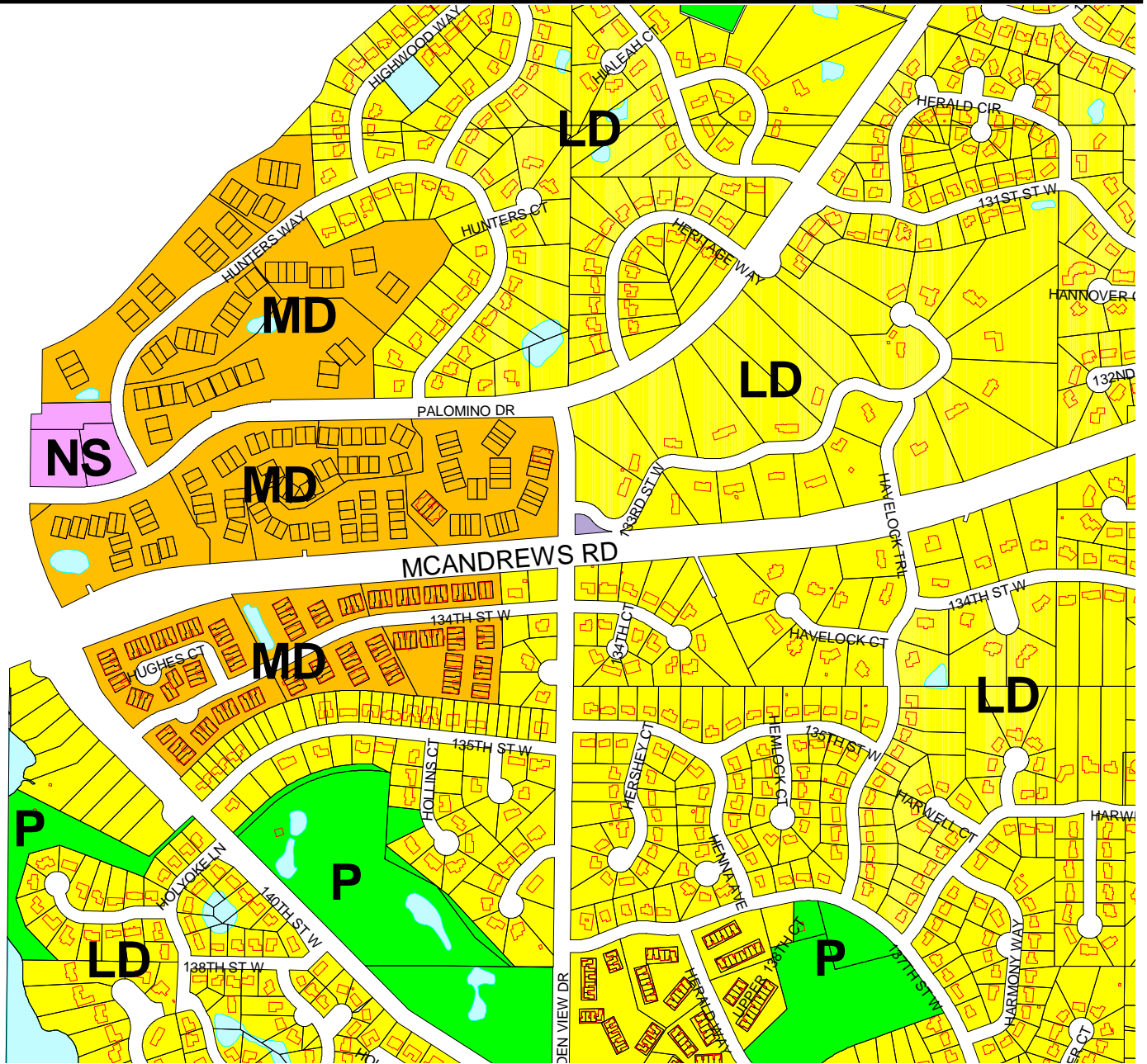


FIGURE L-5

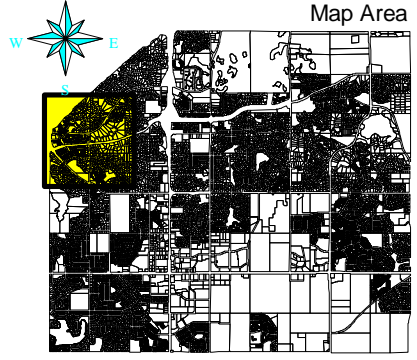
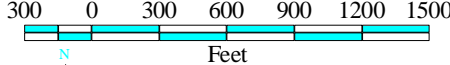
Neighborhood Service Center - 140th Street/Palomino Drive



Sources:



apple valley
Planning Department
Dakota County Surveying & Land Information Department
The Lawrence Group
SEH, Inc.

LEGEND

— Temporary Sand & Gravel Operations

Land Use:

- LD - Low Density Residential (0-6 Units/Acre)
- MD - Medium Density Residential (6-12 Units/Acre)
- HD - High Density Residential (12+ Units/Acre)
- C - Commercial
- IND - Industrial
- NS - Neighborhood Service
- MIX - Mixed Use
- INST - Institutional
- P - Park
- W - Water/Wetland/Pond

Map Last Updated 12/31/1999
Printed 10/24/2000